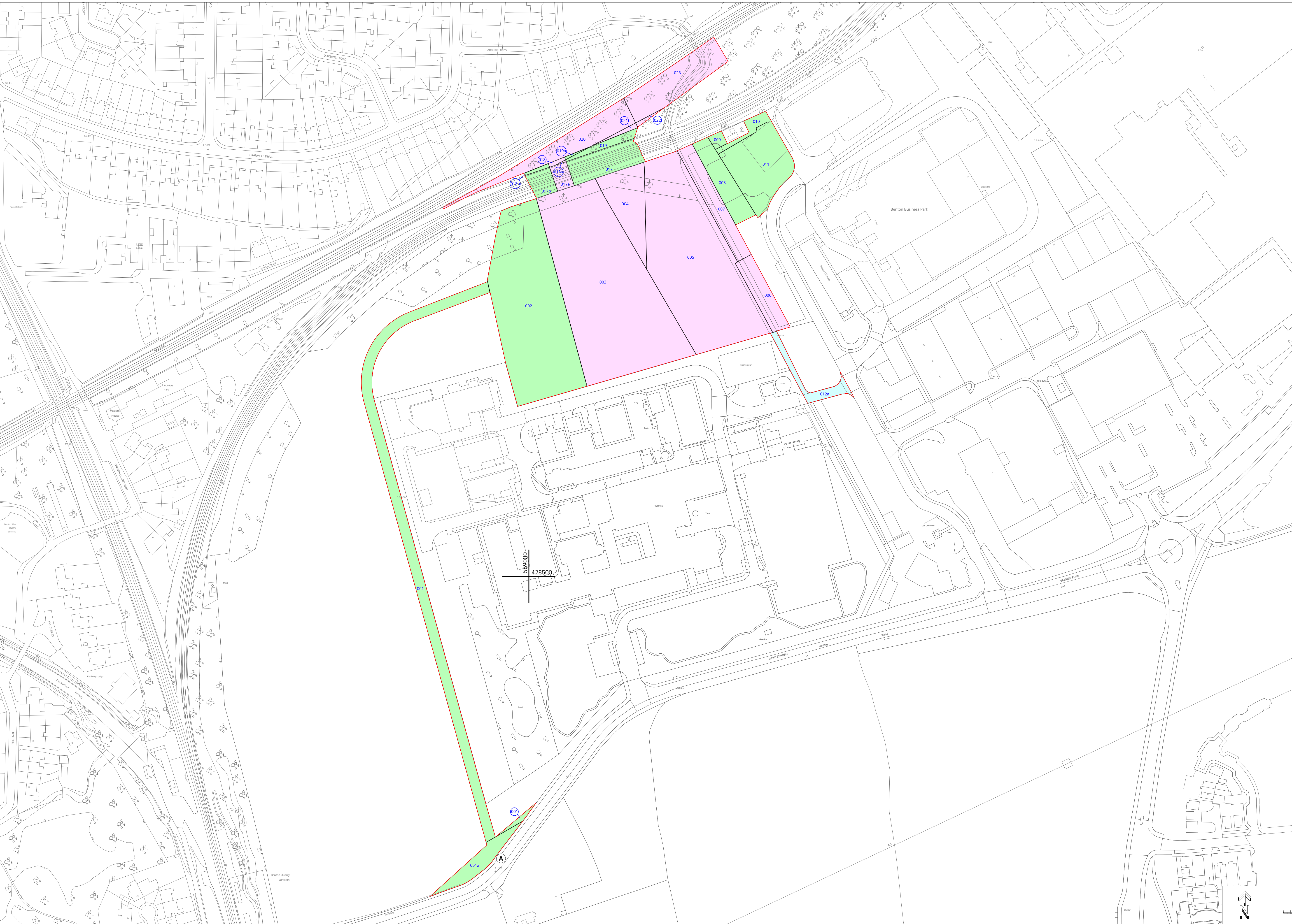


Transport and Works Act 1992
The Northumberland Line Order
Metropolitan Borough of North Tyneside



Key:

ORDER LIMITS

LAND TO BE ACQUIRED PERMANENTLY

Number on Plan:
003, 004, 005, 006, 007, 017a, 018, 018a, 020, 021, 022, 023

LAND SUBJECT TO POWER OF TEMPORARY POSSESSION

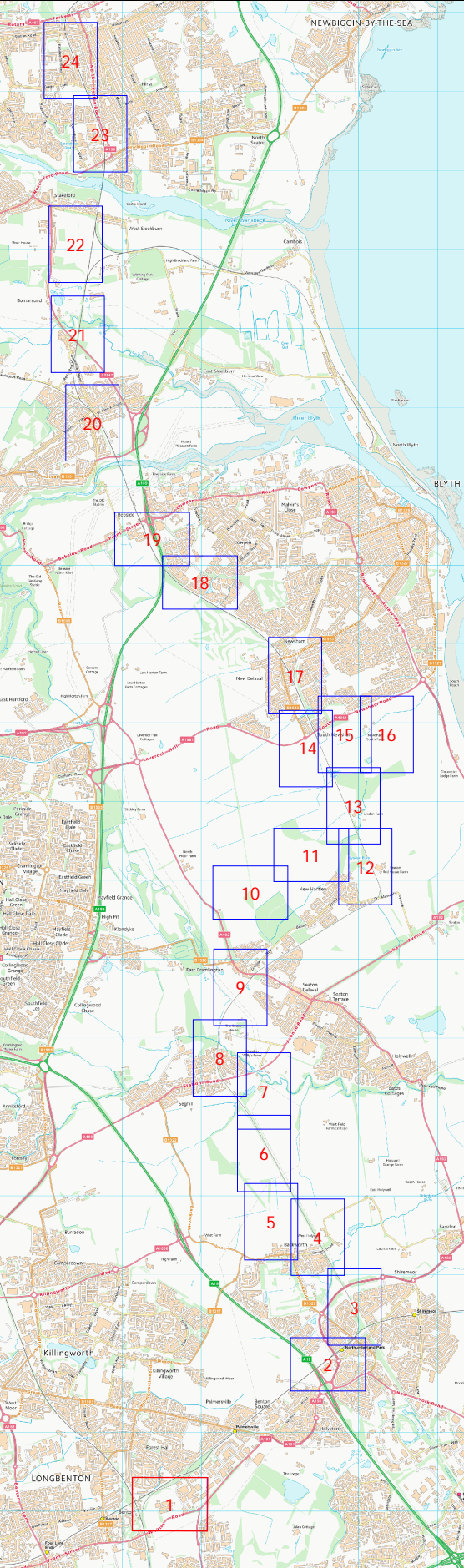
Number on Plan:
001, 011a, 002, 008, 009, 010, 011, 017, 017b, 018b, 019, 019a

LAND WHERE PERMANENT RIGHTS ONLY ARE TO BE ACQUIRED

Number on Plan:
012a

LAND OUTSIDE ORDER LIMITS

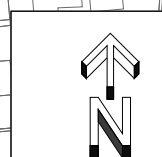
(A) NEW OR ALTERED MEANS OF ACCESS



Version No.
V2.8

Where applicable the plot boundaries show the general boundary of the registered land; it does not show the exact line of the boundaries. Measurements scaled from this plan may not match measurements between the same points on the ground.

This map is based upon Ordnance Survey material with the permission of Ordnance Survey on behalf of the Controller of Her Majesty's Stationery Office. Unauthorised reproduction infringes crown copyright and may lead to prosecution or civil proceedings. Crown copyright and database rights 2022 Ordnance Survey. Licence number: 0100031873



Scale 1:1250 at A1